

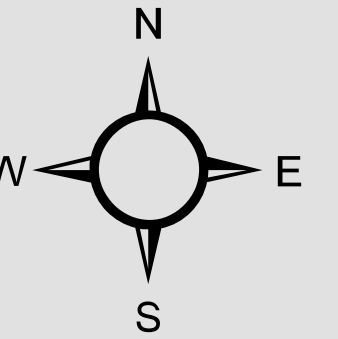
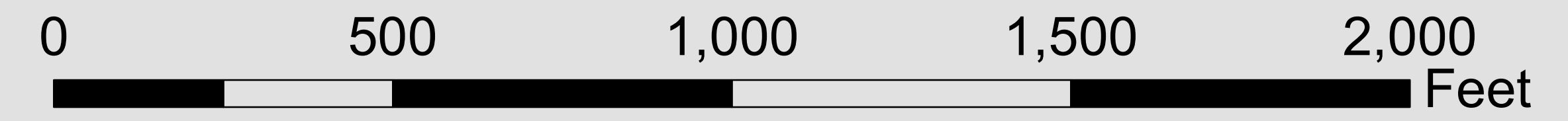
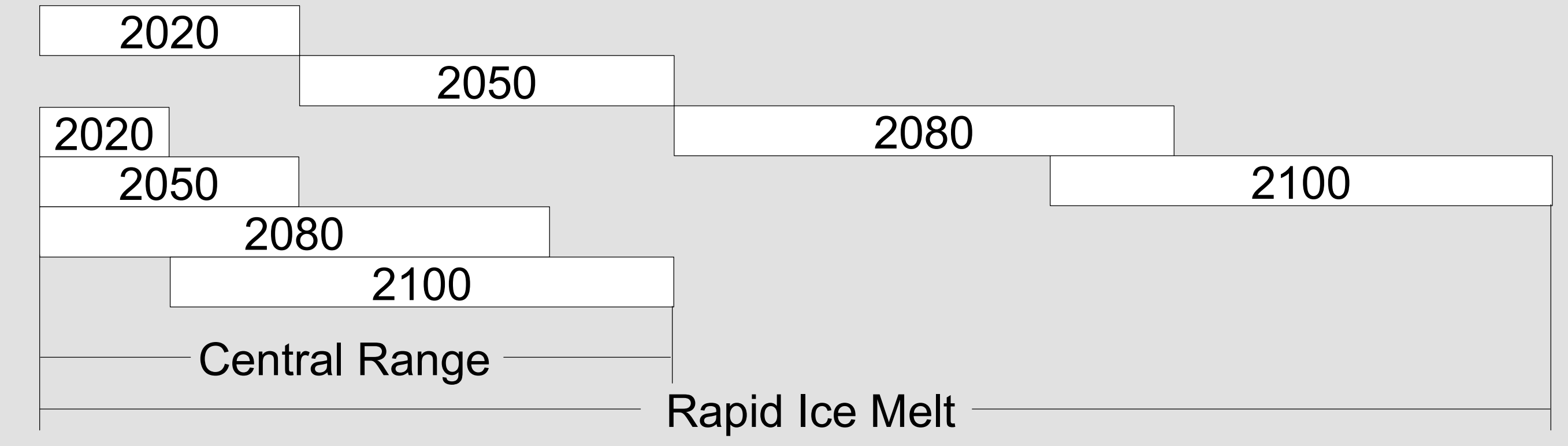
Sea Level Rise Projections Village of Piermont, NY

Piermont Waterfront Resilience Task Force

- Current river (mean higher high water)
- 100 year floodplains and low lying areas with 72" sea level rise

Below High Tide If Sea Level Rises By:

6"	12"	18"	24"	30"	36"	42"	48"	54"	60"	66"	72"
----	-----	-----	-----	-----	-----	-----	-----	-----	-----	-----	-----



In partnership with:



This document was prepared for the Hudson River Estuary Program, New York State Department of Environmental Conservation, with support from the New York State Environmental Protection Fund, in cooperation with the New England Interstate Water Pollution Control Commission. The viewpoints expressed here do not necessarily represent those of NEIWPCC or NYSDEC, nor does mention of trade names, commercial products, or causes constitute endorsement or recommendation for use.